




**MAP 13**

**WINNIPEG  
BEACH  
(North Half)**

LAND USE  
CLASSIFICATION

Legend:

-  Parks, Institutions and Open Space Area
-  Designated Crown Land
-  Residential Area

