









EASTERN INTERLAKE PLANNING
DISTRICT DEVELOPMENT PLAN

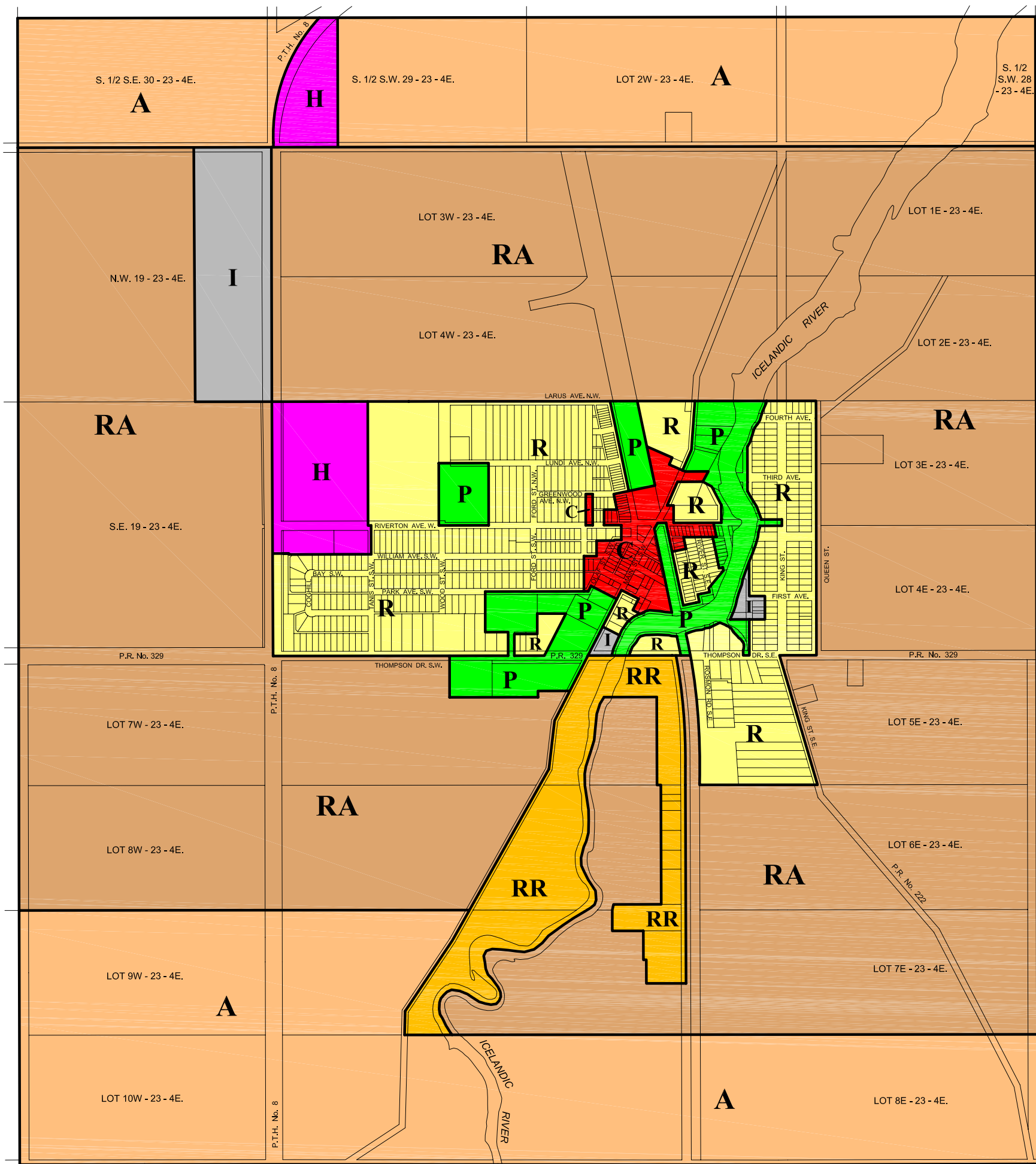
MAP 8

**RIVERTON
& ENVIRONS**


LAND USE
CLASSIFICATION

Legend:

-  **A** Agricultural Area
-  **RA** Restricted Agricultural Area
-  **C** Commercial Area
-  **H** Highway Commercial Area
-  **I** Industrial Area
-  **P** Parks, Institutions and Open Space Area
-  **R** Residential Area
-  **RR** Rural Residential Area



Date - March, 2010



Manitoba
Department of Local Government
Community Planning Services